












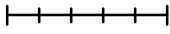


**Jefferson County**  
**New York State Certified Agricultural District Parcels**  
**Includes 2023 Individual Inclusions**  
**Village of Mannsville**

**Roads**

-  Interstate
-  Federal
-  State
-  County
-  Local
-  Private

-  Ag District Southeast # 1
-  Ag District North # 2
-  Ag District Southwest #3
-  Municipal Boundaries
-  Fort Drum Boundary
-  Parcels
-  Waterbodies

0                      500 Feet  
  
 1 inch = 600 feet



December 2023

Subject to change on an annual basis

**Data Sources**

Jefferson County Real Property Tax Services - 2023 Parcels  
 NYS Office of Cyber Security and Critical Infrastructure Coordination  
 US Census Bureau, Fort Drum Engineering